


Live Link

Transmit live road closure updates to sat-navs using one.network's world leading technology



Live sat-nav updates

With one.network's Live Link mobile app, available for both iPhone and Android, works promoters can send real-time updates to sat-navs and consumer mapping services, like Google Maps and Apple Maps, at the touch of a button.

Operators, both onsite and in the control room, can issue instant status updates as soon as the first cone is put down and the last cone removed. It couldn't be easier to keep every stakeholder in the loop.

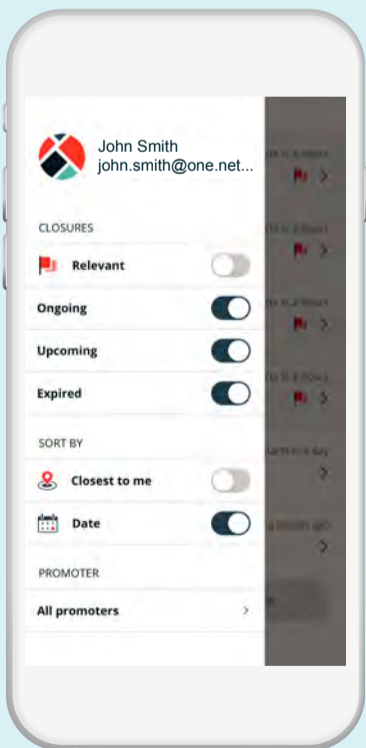
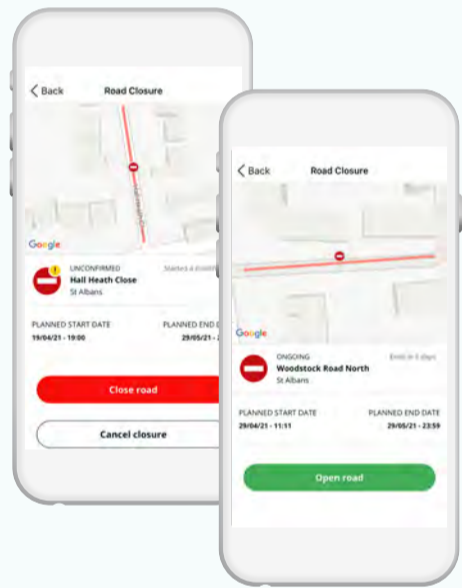
Influence driver behaviour in real time

Developed in partnership with Google and TomTom, Live Link empowers you to influence driver behaviour on the go - pushing live updates about which roads you're closing and why, for both planned activities and emergencies.

Real-time, accurate communication of closures is a quick win, creating a safer working environment for road workers and road users alike.

How it helps

- Roadworks: improve driver experience by informing journey planning apps as soon as a closure is created
- Major schemes: reduce localised congestion when closing roads by helping drivers divert earlier
- Sports events: manage pre-planned and rolling road closures, keeping residents, spectators, and drivers updated
- Emergency response: share the live status of closures from the roadside



Features

- Fully integrated into the one.network Traffic Management module: planned closures can automatically activate on a schedule
- Closure dashboard for traffic operations officers
- Live Link mobile app for onsite operators
- Filter road and lane closures by works promoter
- Add descriptive information to closures, helping the public to understand causes of disruption and protecting your organisation's reputation.



Easily close roads and lanes whilst on the go

- Designed for utility companies, Highway Authorities, event organisers, and emergency services
 - Protect and preserve your corporate reputation
 - Manage every closure from a single dashboard
 - Use from any smartphone or computer
- Required module: Traffic Management